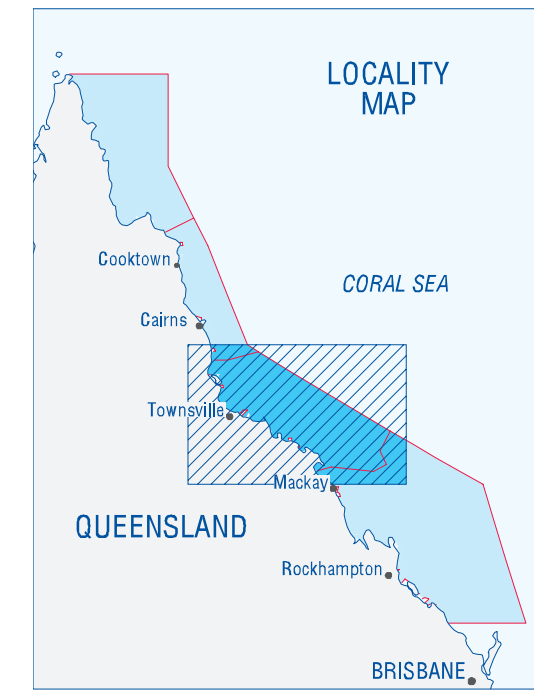
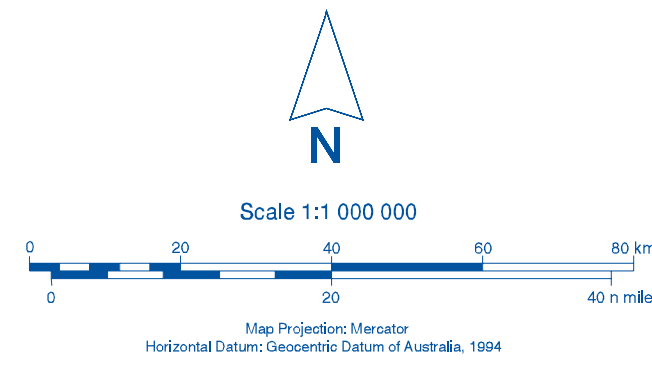
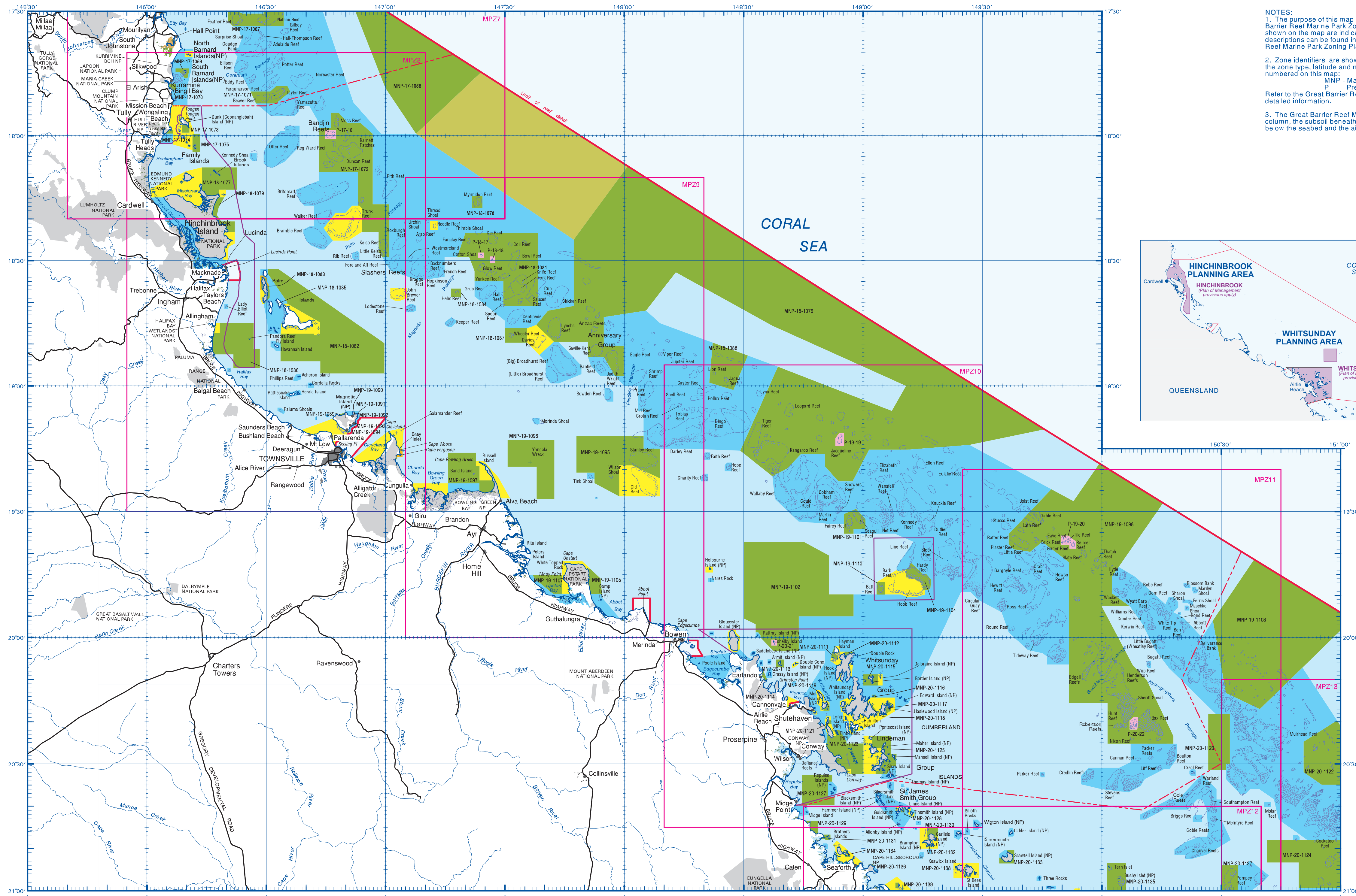
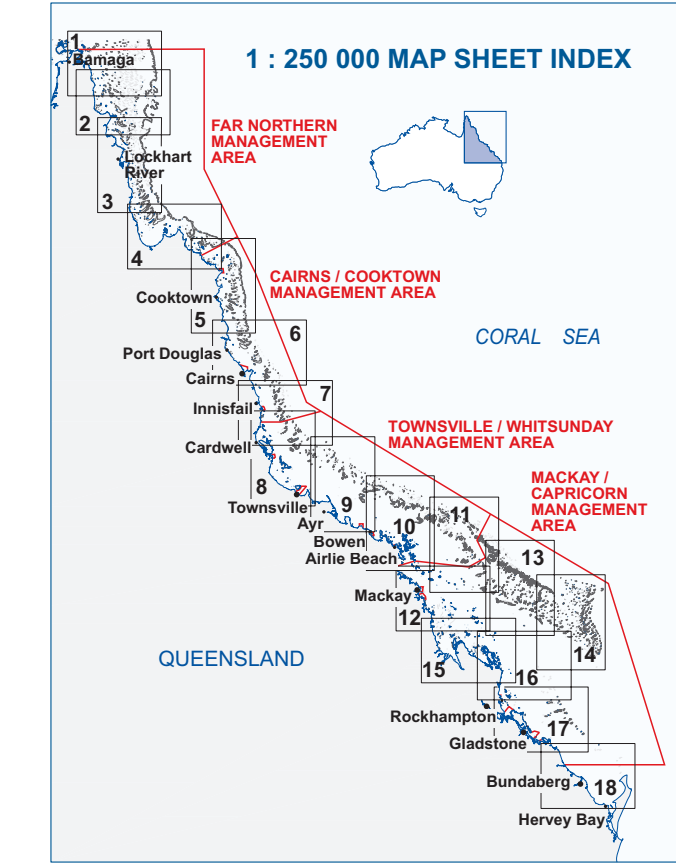


Great Barrier Reef Marine Park Zoning Plan 2003 MPZ31 - Townsville/Whitsunday Management Area



- ### LEGEND
- Reef flat or bommie / rock
 - Indicative reef boundary
 - Coastline
 - River
 - Mangroves
 - Backshore
 - Population centres (to scale / symbolised)
 - Major road / Minor road (sealed, unsealed)
 - National Park / Conservation Tenure
 - Marine Park boundary
 - Great Barrier Reef Marine Park Management Area boundary
 - Plan of Management Boundary



THIS MAP IS INDICATIVE ONLY AND IS NOT INTENDED FOR NAVIGATIONAL PURPOSES.

- NOTES:**
- The purpose of this map is to help interpret the Great Barrier Reef Marine Park Zoning Plan 2003. The zone boundaries shown on the map are indicative only. Precise boundary descriptions can be found in Schedule 1 to the 'Great Barrier Reef Marine Park Zoning Plan 2003'.
 - Zone identifiers are shown where possible. These indicate the zone type, latitude and number of each zoned area. Zones numbered on this map:
 - MNP - Marine National Park Zone
 - P - Preservation Zone
 Refer to the Great Barrier Reef 1 : 250 000 maps for more detailed information.
 - The Great Barrier Reef Marine Park includes the water column, the seabed beneath the seabed to a depth of 1000 metres below the seabed and the airspace to 915 metres above the surface.
 - Islands, or parts of islands that form part of Queensland and are not owned by the Commonwealth, are not part of the Great Barrier Reef Marine Park.
 - The information displayed is held in the Great Barrier Reef Marine Park Authority Geospatial Data Library. This includes data provided by Geoscience Australia National Mapping Division (including the GEODATA products) and the Australian Hydrographic Office. Land tenure was derived from data supplied by the Queensland Department of Natural Resources, Mines and Energy.
 - While every effort has been made to show all features necessary to make this map a useful general reference map, users are invited to advise the Great Barrier Reef Marine Park Authority of any errors, omissions or other suggestions that would enhance this product. Please email feedback to: zoningmaps@grmpa.gov.au

ACTIVITIES GUIDE (see relevant Zoning Plans and Regulations for details)	MNP-19-1004		MNP-19-1005		MNP-19-1006		MNP-19-1007		MNP-19-1008		MNP-19-1009		MNP-19-1010		MNP-19-1011		MNP-19-1012		MNP-19-1013		MNP-19-1014	
	Permit	Prohibit	Permit	Prohibit	Permit	Prohibit	Permit	Prohibit	Permit	Prohibit	Permit	Prohibit	Permit	Prohibit	Permit	Prohibit	Permit	Prohibit	Permit	Prohibit	Permit	Prohibit
Aquaculture	Permit	Permit	Permit	Permit	Permit	Permit	Permit	Permit	Permit	Permit	Permit	Permit	Permit	Permit	Permit	Permit	Permit	Permit	Permit	Permit	Permit	Permit
Bait netting	Permit	Permit	Permit	Permit	Permit	Permit	Permit	Permit	Permit	Permit	Permit	Permit	Permit	Permit	Permit	Permit	Permit	Permit	Permit	Permit	Permit	Permit
Boating, diving, photography	Permit	Permit	Permit	Permit	Permit	Permit	Permit	Permit	Permit	Permit	Permit	Permit	Permit	Permit	Permit	Permit	Permit	Permit	Permit	Permit	Permit	Permit
Crabbing (trapping)	Permit	Permit	Permit	Permit	Permit	Permit	Permit	Permit	Permit	Permit	Permit	Permit	Permit	Permit	Permit	Permit	Permit	Permit	Permit	Permit	Permit	Permit
Harvest fishing for aquarium fish, coral and beachcombing	Permit	Permit	Permit	Permit	Permit	Permit	Permit	Permit	Permit	Permit	Permit	Permit	Permit	Permit	Permit	Permit	Permit	Permit	Permit	Permit	Permit	Permit
Harvest fishing for sea cucumber, trochus, tropical rock lobster	Permit	Permit	Permit	Permit	Permit	Permit	Permit	Permit	Permit	Permit	Permit	Permit	Permit	Permit	Permit	Permit	Permit	Permit	Permit	Permit	Permit	Permit
Limited collecting	Permit	Permit	Permit	Permit	Permit	Permit	Permit	Permit	Permit	Permit	Permit	Permit	Permit	Permit	Permit	Permit	Permit	Permit	Permit	Permit	Permit	Permit
Limited spearfishing (snorkel only)	Permit	Permit	Permit	Permit	Permit	Permit	Permit	Permit	Permit	Permit	Permit	Permit	Permit	Permit	Permit	Permit	Permit	Permit	Permit	Permit	Permit	Permit
Line fishing	Permit	Permit	Permit	Permit	Permit	Permit	Permit	Permit	Permit	Permit	Permit	Permit	Permit	Permit	Permit	Permit	Permit	Permit	Permit	Permit	Permit	Permit
Netting (other than bait netting)	Permit	Permit	Permit	Permit	Permit	Permit	Permit	Permit	Permit	Permit	Permit	Permit	Permit	Permit	Permit	Permit	Permit	Permit	Permit	Permit	Permit	Permit
Research (other than limited impact research)	Permit	Permit	Permit	Permit	Permit	Permit	Permit	Permit	Permit	Permit	Permit	Permit	Permit	Permit	Permit	Permit	Permit	Permit	Permit	Permit	Permit	Permit
Shipping (other than in a designated shipping area)	Permit	Permit	Permit	Permit	Permit	Permit	Permit	Permit	Permit	Permit	Permit	Permit	Permit	Permit	Permit	Permit	Permit	Permit	Permit	Permit	Permit	Permit
Tourism program	Permit	Permit	Permit	Permit	Permit	Permit	Permit	Permit	Permit	Permit	Permit	Permit	Permit	Permit	Permit	Permit	Permit	Permit	Permit	Permit	Permit	Permit
Traditional use of marine resources	Permit	Permit	Permit	Permit	Permit	Permit	Permit	Permit	Permit	Permit	Permit	Permit	Permit	Permit	Permit	Permit	Permit	Permit	Permit	Permit	Permit	Permit
Trawling	Permit	Permit	Permit	Permit	Permit	Permit	Permit	Permit	Permit	Permit	Permit	Permit	Permit	Permit	Permit	Permit	Permit	Permit	Permit	Permit	Permit	Permit
Trolling	Permit	Permit	Permit	Permit	Permit	Permit	Permit	Permit	Permit	Permit	Permit	Permit	Permit	Permit	Permit	Permit	Permit	Permit	Permit	Permit	Permit	Permit


PLEASE NOTE: This guide provides an introduction to Zoning in the Great Barrier Reef Marine Park. The names in brackets under the Great Barrier Reef Marine Park Zones, refer to the relevant Queensland State Marine Park Zones. Relevant Queensland Marine Park Zoning Plans or the Queensland Environmental Protection Agency should be consulted for confirmation of use or entry requirements.

- Restrictions apply to aquaculture, spearfishing and harvest fishing for aquarium fish, beachcombing and coral in the Conservation Park Zone.
 - Except for One Tree Island Reef (SR-23-2010) and Australian Institute of Marine Science (SR-19-2008) which are closed to public access and shown as orange, all other Scientific Research Zones are shown as green with an orange outline.
 - Limited to 4 catch devices (eg. crab pots, seines and inverted seines) per person.
 - By hand or hand-held implement and generally no more than 5 of a species.
 - Maximum of 3 lines/nets per person with a combined total of 6 hooks.
 - Limited to 1 hook/nod per person and 1 hook per line. Only 1 dory detached from a commercial fishing vessel.
 - Apart from traditional use of marine resources involving an activity otherwise 'as of right', a permit or an accredited Traditional Use of Marine Resources Agreement is required.
 - Pelagic species only. Seasonal Closures apply to some Buffer Zones.
- Detailed information is contained in the Great Barrier Reef Marine Park Zoning Plan and Regulations.
- Permits are required for most other activities not listed above.
 - Commonwealth owned islands in the Great Barrier Reef Marine Park are zoned 'Commonwealth Islands'.
 - All Commonwealth Islands may not be shown.
 - Special Management Areas may provide additional restrictions at some locations.
 - The Zoning Plan does not affect the operation of s.21 of the Water Trade Act 1993.
- ACCESS TO ALL ZONES IS PERMITTED IN AN EMERGENCY.**

SAFETY IN THE MARINE PARK
People visit the Marine Parks at their own risk. Zoning Plans allow activities to take place, but do not guarantee safety. The Park contains both natural and human hazards. Park users should consult navigation charts, Notices to Mariners, and the Great Barrier Reef Marine Park Authority for more specific information before going to sea.

IMPORTANT NOTES FOR MAP USERS
This map provides only an introduction to the zoning in the Great Barrier Reef Marine Park. Detailed information is contained in Zoning Plans and 1:250,000 maps available from the Great Barrier Reef Marine Park Authority.
This map may not show all Queensland State Marine Park zoning (for example, State Marine Parks where declared between high and low water). For more information on these areas, please refer to the relevant Queensland Marine Park Zoning Plans or see Queensland Environmental Protection Agency offices.
The zoning as shown applies only to the Great Barrier Reef Marine Park and does not apply to land or waters that do not form part of the Marine Park. State Marine Parks zoning may apply in some tidal areas adjacent to the Marine Park.
The inshore boundary of the Great Barrier Reef Marine Park follows the coastline of Queensland at low water except to the extent such waters are within the limits of the State of Queensland within the meaning of section 14 of the Seas & Submerged Lands Act 1973, or where otherwise indicated (such as port areas). Any depiction of the inshore boundary on this map is indicative only.

WARNING This map must not be used for marine navigation. Comprehensive and updated navigation information should be obtained from published hydrographic charts.



or free phone 1800 990 177

Zoning is developed with community consultation and input, and is a balance of the different interests and needs of all Marine Park users and the general community.

Zoning protects the entire variety of plants and animals in the Great Barrier Reef Marine Park.

Ensure you refer to the Activities Guide on this map as the rules about what activities can occur in Marine Park Zones may have changed from 1 July 2004.